

AccessOutdoors - Survey Report

Eel Trail Loop

December 6, 2022

Contents

1	Summary	2
2	Reviews Tables	4
2.1	Access Point	4
2.2	Hazard	5
2.3	Information Area	6
2.4	Parking	6
2.5	Terrain	6
2.6	Washroom	7
3	Marks' Details	8

1 Summary

The following report summarizes the data collected in the Eel Trail Loop survey

Trail's Description: A relatively flat trail past century old white pine and red oak trees with side loop that offers a glimpse of Jhones Creek and its wetlands. Takes about 20 minutes to complete. Generally considered an easy route, this is a popular trail for hiking, but you can still enjoy some solitude during quieter times of day. Dogs are welcome and may be off-leash in some areas.

Mapper: Joshua Davies

Trail's Review: This Trail is mostly suitable for Hiking, Dog Friendly, Forest, Lake, Views, Wildflower, Wildlife

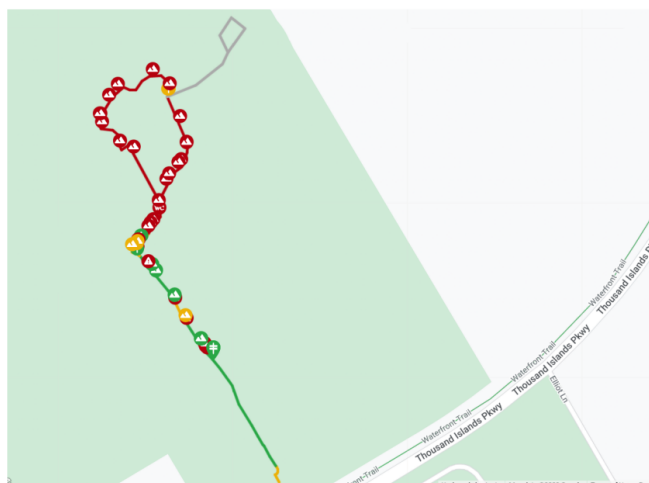


Figure 1: Eel Loop Trail Thousand Island National Park

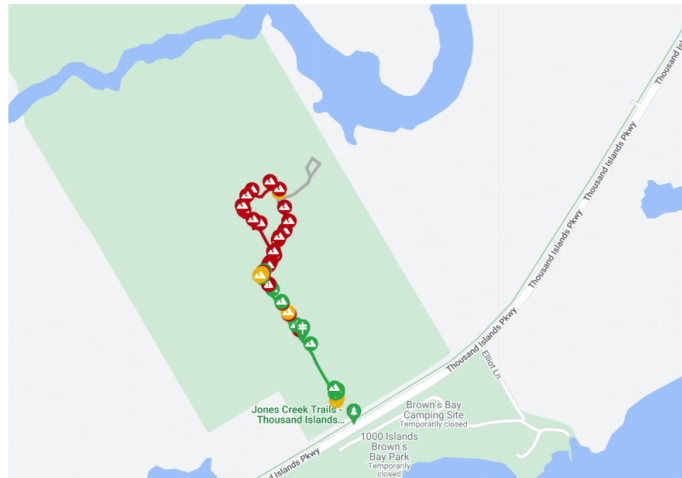


Figure 2: Reviews Locations

Type	Number
Access Point	1
Hazard	24
Information Area	5
Parking	1
Terrain	13
Washroom	1
Total	45

Table 1: Mark type statistics

Rating	Number
Accessible	12
Not Accessible	17
Partially Accessible	16
Total	45

Table 2: Accessibility rating statistics

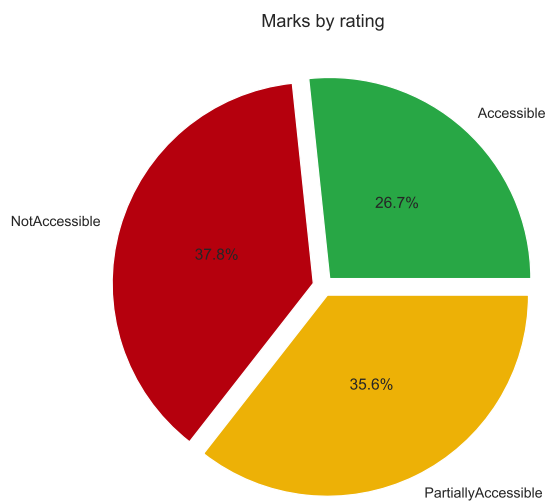


Figure 3: marks by rating

2 Reviews Tables

2.1 Access Point

mark name	review	accessibility
mark_37	Loose gravel, narrow entry point	PartiallyAccessible

Table 3: Reviews summary for Access Point marks

2.2 Hazard

mark_name	review	accessibility
mark_0	There is a root in the middle of the path. There is some room on the right side to pass.	PartiallyAccessible
mark_3	There are large roots in the middle of the trail and no space on the left or right to pass by	NotAccessible
mark_4	Large root in the middle of the trail the trail is uneven	NotAccessible
mark_5	Large route in the middle of the trail	NotAccessible
mark_6	Roots in the middle of the path. There's some space on the left to get around in a small wheelchair	NotAccessible
mark_7	Moderate side slope to the left and a slight uphill	PartiallyAccessible
mark_8	There is a rock and some roots in the middle of the trail and the ground is uneven	NotAccessible
mark_9	There are roots in the middle of the trail that ground is it on the even and there is a downhill slope	NotAccessible
mark_10	Large downhill than uphill slope did not try to go past this point	NotAccessible
mark_12	Hotel slope with lots of roots in the middle required a push from a friend	NotAccessible
mark_13	Lots of large roots. No easy path through	NotAccessible
mark_14	Downhill and then uphill slope with lots of roots and rocks	NotAccessible
mark_15	Large step to get onto the bridge lots of routes at the far end of the bridge as well. This bridge is the connection between eel and turtle loop	NotAccessible
mark_16	Large roots in the middle of the trail needed help to get over them	NotAccessible
mark_17	There's a large step to get onto the bridge and an even larger step to get off of the bridge	NotAccessible
mark_18	Lots of roots in the middle of the trail no easy way through best path seems to be on the right	NotAccessible
mark_20	Roots	NotAccessible
mark_21	Rocks and roots	NotAccessible
mark_22	Side slop, moderate to the left	PartiallyAccessible
mark_27	There is a lip when accessing the boardwalk	PartiallyAccessible
mark_28	There is a lip when accessing the boardwalk	PartiallyAccessible
mark_29	The boardwalk is uneven in spots	PartiallyAccessible
mark_31	There is a slight uphill slope	Accessible
mark_33	There are some roots in uneven ground and a slight uphill slope	PartiallyAccessible

Table 4: Reviews summary for Hazard marks

2.3 Information Area

mark_name	review	accessibility
mark_2	There is a map of the trails. The ground in front is slightly uneven.	Accessible
mark_11	Map and trail markers ground is slightly uneven in front of the sign	PartiallyAccessible
mark_23	Information sign for the trail. Packed loose gravel. Sign is bilingual, some text is small.	Accessible
mark_34	Accessible information area, loos gravel, wide and flat	Accessible
mark_38		Accessible

Table 5: Reviews summary for Information Area marks

2.4 Parking

mark_name	review	accessibility
mark_35	Only one accessible parking spot.	PartiallyAccessible

Table 6: Reviews summary for Parking marks

2.5 Terrain

mark_name	review	accessibility
mark_1	Terrain is nicely packed, but there is some uneven parts.	PartiallyAccessible
mark_24	Path requires a little more effort than a paved trail, but still easy to navigate.	Accessible
mark_25	Be careful, side slope is steep.	Accessible
mark_26	There there is a lip to the boardwalk.	PartiallyAccessible
mark_30	where is a slight uphill slope	Accessible
mark_32	There are some roots and some uneven ground that make the trail tough to navigate	PartiallyAccessible
mark_36		PartiallyAccessible
mark_39		Accessible
mark_40	Narrow, not very sturdy bridge, and lip at each end of bridge	PartiallyAccessible
mark_41		Accessible
mark_42	Narrow bridge, lips at both ends. Some boards are sunken in, or pushing out.	PartiallyAccessible
mark_43		Accessible
mark_44		Accessible

Table 7: Reviews summary for Terrain marks

2.6 Washroom

mark name	review	accessibility
mark__19	Step before the board walk	NotAccessible

Table 8: Reviews summary for Washroom marks

3 Marks' Details

Mark 0

Mark's information

mark type: Hazard;accessibility: PartiallyAccessible;
review: There is a root in the middle of the path. There is some room on the right side to pass.;
latitude: 44.49210641522038;longitude:-75.82363768657689;
reviewed on: 2022-08-13 16:47:49;

Mark's images



Figure 4: There is a root in the middle of the path. There is some room on the right side to pass.

Mark 1

Mark's information

mark type: Terrain;accessibility: PartiallyAccessible;
review: Terrain is nicely packed, but there is some uneven parts.;
latitude: 44.492055705704615;longitude:-75.82364671727407;
reviewed on: 2022-08-13 16:49:48;

Mark's images



Figure 5: Terrain is nicely packed, but there is some uneven parts.

Mark 2

Mark's information

mark type: Information Area;accessibility: Accessible;
review: There is a map of the trails. The ground in front is slightly uneven.;
latitude: 44.49212736744355;longitude:-75.82365053407824;
reviewed on: 2022-08-13 16:51:03;

Mark's images



Figure 6: There is a map of the trails. The ground in front is slightly uneven.

Mark 3

Mark's information

mark type: Hazard;accessibility: NotAccessible;
review: There are large roots in the middle of the trail and no space on the left or right to pass by;
latitude: 44.49224118880171;longitude:-75.82344719983041;
reviewed on: 2022-08-13 16:54:15;

Mark's images



Figure 7: There are large roots in the middle of the trail and no space on the left or right to pass by

Mark 4

Mark's information

mark type: Hazard;accessibility: NotAccessible;
review: Large root in the middle of the trail the train is uneven;
latitude: 44.49223203994972;longitude:-75.82343871709446;
reviewed on: 2022-08-13 16:57:10;

Mark's images



Figure 8: Large root in the middle of the trail the train is uneven

Mark 5

Mark's information

mark type: Hazard;accessibility: NotAccessible;
review: Large route in the middle of the trail;
latitude: 44.49233092145652;longitude:-75.82339079199245;
reviewed on: 2022-08-13 16:58:57;

Mark's images



Figure 9: Large route in the middle of the trail

Mark 6

Mark's information

mark type: Hazard;accessibility: NotAccessible;
review: Roots in the middle of the path. There's some space on the left to get around in a small wheelchair;
latitude: 44.49253836081719;longitude:-75.82330625089838;
reviewed on: 2022-08-13 17:03:32;

Mark's images



Figure 10: Roots in the middle of the path. There's some space on the left to get around in a small wheelchair

Mark 7

Mark's information

mark type: Hazard;accessibility: PartiallyAccessible;
review: Moderate side slope to the left and a slight uphill;
latitude: 44.492987433488544;longitude:-75.82298193229889;
reviewed on: 2022-08-13 17:08:27;

Mark's images



Figure 11: Moderate side slope to the left and a slight uphill

Mark 8

Mark's information

mark type: Hazard;accessibility: NotAccessible;

review: There is a rock and some roots in the middle of the trail and the ground is uneven;

latitude: 44.49319223132607;longitude:-75.82288671008051;

reviewed on: 2022-08-13 17:11:55;

Mark's images



Figure 12: There is a rock and some roots in the middle of the trail and the ground is uneven

Mark 9

Mark's information

mark type: Hazard;accessibility: NotAccessible;

review: There are roots in the middle of the trail that ground is it on the even and there is a downhill slope;

latitude: 44.49346206497656;longitude:-75.82299506057721;

reviewed on: 2022-08-13 17:14:28;

Mark's images



Figure 13: There are roots in the middle of the trail that ground is it on the even and there is a downhill slope

Mark 10

Mark's information

mark type: Hazard;accessibility: NotAccessible;
review: Large downhill than uphill slope did not try to go past this point;
latitude: 44.49383981189621;longitude:-75.82313808018998;
reviewed on: 2022-08-13 17:17:30;

Mark's images



Figure 14: Large downhill than uphill slope did not try to go past this point

Mark 11

Mark's information

mark type: Information Area;accessibility: Partially Accessible;
review: Map and trail markers ground is slightly uneven in front of the sign;
latitude: 44.4938028043333;longitude:-75.82311192471627;
reviewed on: 2022-08-13 17:18:32;

Mark's images



Figure 15: Map and trail markers ground is slightly uneven in front of the sign

Mark 12

Mark's information

mark type: Hazard;accessibility: NotAccessible;
review: Hotel slope with lots of roots in the middle required a push from a friend;
latitude: 44.49396995811061;longitude:-75.82338589783419;
reviewed on: 2022-08-13 17:20:30;

Mark's images



Figure 16: Hotel slope with lots of roots in the middle required a push from a friend

Mark 13

Mark's information

mark type: Hazard;accessibility: NotAccessible;
review: Lots of large roots. No easy path through;
latitude: 44.49382575096336;longitude:-75.82393842444552;
reviewed on: 2022-08-13 17:24:50;

Mark's images



Figure 17: Lots of large roots. No easy path through

Mark 14

Mark's information

mark type: Hazard;accessibility: NotAccessible;
review: Downhill and then uphill slope with lots of roots and rocks;
latitude: 44.49372146335499;longitude:-75.82409038159734;
reviewed on: 2022-08-13 17:29:12;

Mark's images



Figure 18: Downhill and then uphill slope with lots of roots and rocks

Mark 15

Mark's information

mark type: Hazard;accessibility: NotAccessible;
review: Large step to get onto the bridge lots of routes at the far end of the bridge as well. This bridge is the connection between eel and turtle loop;
latitude: 44.49350860880004;longitude:-75.82417677835798;
reviewed on: 2022-08-13 17:33:30;

Mark's images



Figure 19: Large step to get onto the bridge lots of routes at the far end of the bridge as well. This bridge is the connection between eel and turtle loop



Figure 20: Large step to get onto the bridge lots of routes at the far end of the bridge as well. This bridge is the connection between eel and turtle loop

Mark 16

Mark's information

mark type: Hazard;accessibility: NotAccessible;
review: Large roots in the middle of the trail needed help to get over them;
latitude: 44.493399774494975;longitude:-75.82421281159927;
reviewed on: 2022-08-13 17:36:23;

Mark's images



Figure 21: Large roots in the middle of the trail needed help to get over them

Mark 17

Mark's information

mark type: Hazard;accessibility: NotAccessible;
review: There's a large step to get onto the bridge and an even larger step to get off of the bridge;
latitude: 44.49323779569351;longitude:-75.82387265570522;
reviewed on: 2022-08-13 17:39:33;

Mark's images



Figure 22: There's a large step to get onto the bridge and an even larger step to get off of the bridge

Mark 18

Mark's information

mark type: Hazard;accessibility: NotAccessible;
review: Lots of roots in the middle of the trail no easy way through best path seems to be on the right;
latitude: 44.49313654666639;longitude:-75.82373038760143;
reviewed on: 2022-08-13 17:43:45;

Mark's images



Figure 23: Lots of roots in the middle of the trail no easy way through best path seems to be on the right

Mark 19

Mark's information

mark type: Washroom;accessibility: NotAccessible;
review: Step before the board walk;
latitude: 44.49247247027016;longitude:-75.82323023365561;
reviewed on: 2022-08-13 17:01:22;

Mark's images



Figure 24: Step before the board walk



Figure 25: Step before the board walk




Figure 26: Step before the board walk

Mark 20

Mark's information

mark type: Hazard;accessibility: NotAccessible;
review: Roots;
latitude: 44.492814158693086;longitude:-75.82322302266908;
reviewed on: 2022-08-13 17:06:18;

Mark's images



Figure 27: Roots

Mark 21

Mark's information

mark type: Hazard;accessibility: NotAccessible;
review: Rocks and roots;
latitude: 44.492873030331765;longitude:-75.82319458656217;
reviewed on: 2022-08-13 17:07:18;

Mark's images



Figure 28: Rocks and roots

Mark 22

Mark's information

mark type: Hazard;accessibility: PartiallyAccessible;
review: Side slop, moderate to the left;
latitude: 44.492990729116805;longitude:-75.82294460063082;
reviewed on: 2022-08-13 17:08:26;

Mark's images



Figure 29: Side slop, moderate to the left

Mark 23

Mark's information

mark type: Information Area;accessibility: Accessible;
review: Information sign for the trail. Packed loose gravel. Sign is bilingual, some text is small.;
latitude: 44.48963726519862;longitude:-75.82141243619601;
reviewed on: 2022-08-13 16:20:55;

Mark's images



Figure 30: Information sign for the trail. Packed loose gravel. Sign is bilingual, some text is small.



Figure 31: Information sign for the trail. Packed loose gravel. Sign is bilingual, some text is small.

Mark 24

Mark's information

mark type: Terrain;accessibility: Accessible;
review: Path requires a little more effort than a paved trail, but still easy to navigate.;
latitude: 44.48964327194998;longitude:-75.82146345087298;
reviewed on: 2022-08-13 16:26:46;

Mark's images



Figure 32: Path requires a little more effort than a paved trail, but still easy to navigate.

Mark 25

Mark's information

mark type: Terrain;accessibility: Accessible;
review: Be careful, side slope is steep.;
latitude: 44.49059356181032;longitude:-75.82218595911789;
reviewed on: 2022-08-13 16:30:39;

Mark's images



Figure 33: Be careful, side slope is steep.

Mark 26

Mark's information

mark type: Terrain;accessibility: PartiallyAccessible;
review: There there is a lip to the boardwalk.;
latitude: 44.49090517997219;longitude:-75.8225369981435;
reviewed on: 2022-08-13 16:32:37;

Mark's images



Figure 34: There there is a lip to the boardwalk.

Mark 27

Mark's information

mark type: Hazard;accessibility: PartiallyAccessible;
review: There is a lip when accessing the boardwalk;
latitude: 44.4908987832811;longitude:-75.82256532521677;
reviewed on: 2022-08-13 16:34:12;

Mark's images



Figure 35: There is a lip when accessing the boardwalk

Mark 28

Mark's information

mark type: Hazard;accessibility: PartiallyAccessible;
review: There is a lip when accessing the boardwalk;
latitude: 44.49122775158516;longitude:-75.82285299272657;
reviewed on: 2022-08-13 16:35:56;

Mark's images



Figure 36: There is a lip when accessing the boardwalk

Mark 29

Mark's information

mark type: Hazard;accessibility: PartiallyAccessible;
review: The boardwalk is uneven in spots;
latitude: 44.49146105703476;longitude:-75.82302265769269;
reviewed on: 2022-08-13 16:37:11;

Mark's images



Figure 37: The boardwalk is uneven in spots

Mark 30

Mark's information

mark type: Terrain;accessibility: Accessible;
review: where is a slight uphill slope;
latitude: 44.49182599614248;longitude:-75.82337173455795;
reviewed on: 2022-08-13 16:39:30;

Mark's images



Figure 38: where is a slight uphill slope

Mark 31

Mark's information

mark type: Hazard;accessibility: Accessible;
review: There is a slight uphill slope;
latitude: 44.49180594249067;longitude:-75.82346958705675;
reviewed on: 2022-08-13 16:40:41;

Mark's images



Figure 39: There is a slight uphill slope

Mark 32

Mark's information

mark type: Terrain;accessibility: PartiallyAccessible;
review: There are some roots and some uneven ground that make the trail tough to navigate;
latitude: 44.49206081086398;longitude:-75.82371770193059;
reviewed on: 2022-08-13 16:42:44;

Mark's images



Figure 40: There are some roots and some uneven ground that make the trail tough to navigate

Mark 33

Mark's information

mark type: Hazard;accessibility: PartiallyAccessible;
review: There are some roots in uneven ground and a slight uphill slope;
latitude: 44.49202943203067;longitude:-75.82362615581627;
reviewed on: 2022-08-13 16:44:18;

Mark's images



Figure 41: There are some roots in uneven ground and a slight uphill slope

Mark 34

Mark's information

mark type: Information Area;accessibility: Accessible;
review: Accessible information area, loos gravel, wide and flat;
latitude: 44.48958088247395;longitude:-75.82142376153013;
reviewed on: 2022-08-13 16:20:49;

Mark's images



Figure 42: Accessible information area, loos gravel, wide and flat

Mark 35

Mark's information

mark type: Parking;accessibility: Partially Accessible;
review: Only one accessible parking spot.;
latitude: 44.48950792295744;longitude:-75.82143028325483;
reviewed on: 2022-08-13 16:21:28;

Mark's images



Figure 43: Only one accessible parking spot.



Figure 44: Only one accessible parking spot.

Mark 36

Mark's information

mark type: Terrain;accessibility: PartiallyAccessible;
review: None;
latitude: 44.489501593183824;longitude:-75.82144638992312;
reviewed on: 2022-08-13 16:23:01;

Mark's images



Figure 45: mark_36



Figure 46: mark_36

Mark 37

Mark's information

mark type: Access Point;accessibility: PartiallyAccessible;
review: Loose gravel, narrow entry point;
latitude: 44.489504311721575;longitude:-75.82146353937236;
reviewed on: 2022-08-13 16:26:09;

Mark's images



Figure 47: Loose gravel, narrow entry point



Figure 48: Loose gravel, narrow entry point



Figure 49: Loose gravel, narrow entry point

Mark 38

Mark's information

mark type: Information Area;accessibility: Accessible;
review: None;
latitude: 44.489550760894765;longitude:-75.82147735068094;
reviewed on: 2022-08-13 16:28:57;

Mark's images



Figure 50: mark_38



Figure 51: mark_38

Mark 39

Mark's information

mark type: Terrain;accessibility: Accessible;
review: None;
latitude: 44.489644196400974;longitude:-75.82151393722434;
reviewed on: 2022-08-13 16:33:39;

Mark's images



Figure 52: mark_39



Figure 53: mark_39

Mark 40

Mark's information

mark type: Terrain;accessibility: PartiallyAccessible;
review: Narrow, not very sturdy bridge, and lip at each end of bridge;
latitude: 44.4909379714739;longitude:-75.8225522070492;
reviewed on: 2022-08-13 16:37:06;

Mark's images



Figure 54: Narrow, not very sturdy bridge, and lip at each end of bridge



Figure 55: Narrow, not very sturdy bridge, and lip at each end of bridge



Figure 56: Narrow, not very sturdy bridge, and lip at each end of bridge

Mark 41

Mark's information

mark type: Terrain;accessibility: Accessible;
review: None;
latitude: 44.49098319335061;longitude:-75.8226423027586;
reviewed on: 2022-08-13 16:40:20;

Mark's images



Figure 57: mark_41

Mark 42

Mark's information

mark type: Terrain;accessibility: PartiallyAccessible;
review: Narrow bridge, lips at both ends. Some boards are sunken in, or pushing out.;
latitude: 44.49123670288118;longitude:-75.82289407542628;
reviewed on: 2022-08-13 16:41:48;

Mark's images



Figure 58: Narrow bridge, lips at both ends. Some boards are sunken in, or pushing out.



Figure 59: Narrow bridge, lips at both ends. Some boards are sunken in, or pushing out.



Figure 60: Narrow bridge, lips at both ends. Some boards are sunken in, or pushing out.

Mark 43

Mark's information

mark type: Terrain;accessibility: Accessible;
review: None;
latitude: 44.49146989982097;longitude:-75.82306854089572;
reviewed on: 2022-08-13 16:44:50;

Mark's images



Figure 61: mark_43



Figure 62: mark_43



Figure 63: mark_43



Figure 64: mark_43

Mark 44

Mark's information

mark type: Terrain;accessibility: Accessible;
review: None;
latitude: 44.49174711984378;longitude:-75.82334184812179;
reviewed on: 2022-08-13 16:45:57;

Mark's images



Figure 65: mark_44